



**Government of India**

**Ministry of Road Transport & Highways**

Office of the Chief Engineer Regional Officer (Civil)

No. 32, 2<sup>nd</sup> Floor, KSCFL Building, Race Course Road, BENGALURU-560 001

Email: [robengaluru@gmail.com](mailto:robengaluru@gmail.com); Telephone: 080-22267457, 080-22265765

No.RW/BNG/PER.CASES/HUBLI DVN/2021

Dated: 29.05.2025

**Notice inviting Public Comments on the permission for canal crossing under Distributory-1 comes under east main canal of Herkal south LIS across Ch. 91.516 Km Distributory-2, 4 & 7 comes under west main canal of Herkal south LIS across CH.92.530 Km & Ch. 94.252 Km near Agasanakoppa village junction and 96.275 Km near Kerur Badami Junction of NH-52 Bijapur Hubali section in the State of Karnataka by Krishna Bhagya Jala Nigam Limited By HDD method - Reg.**

Reference: Executive Engineer, NH Division, Hubli letter No. ENH/HBL/PB-1/2025-26/142 dated 24.04.2025.

The Executive Engineer, NH Division, Hubli vide letter cited under reference above, has submitted proposal seeking permission canal crossing under Distributory-1 comes under east main canal of Herkal south LIS across Ch. 91.516 Km Distributory-2, 4 & 7 comes under west main canal of Herkal south LIS across CH.92.530 Km & Ch. 94.252 Km near Agasanakoppa village junction and 96.275 Km near Kerur Badami Junction of NH-52 Bijapur Hubali section in the State of Karnataka by Krishna Bhagya Jala Nigam Limited By HDD method.

2. The proposal has been examined as per Ministry's Guidelines vide letter no.RW/NH-33044/29/2015/S&R(R) dated 22.11.2016 and dated 17.04.2023 is generally found in order.

3. In view of above, as per Ministry's said guidelines Para 4, public comments are invited on the above proposal making claims and raising objections (on grounds of public inconvenience, safety and general public interest) if any within 30 days on public portal i.e., website of Ministry of Road Transport and Highways ([morth.nic.in](http://morth.nic.in)) in Form-A (copy enclosed) for "Accommodation of Public and Industrial Utility Services along and across National Highways".


**Comment Inviting Authority**

The Regional Officer-Civil

Ministry of Road Transport & Highways

No.32, 2nd Floor, Race Course Road, Bangalore-560 001

Email: [robengaluru@gmail.com](mailto:robengaluru@gmail.com); Telephone: 080-22217457, 080-22105765


  
(Sandesh.K.)

Asst. Engineer(C)

for Chief Engineer, RO-MoRTH

Encl:As above

- Copy to: (i) ☒ The Senior Technical Director, NIC, Transport Bhawan, New Delhi- 110001 for uploading on Ministry's website.  
(ii) The Executive Engineer, National Highway Division Hubli, for information.

  
(Sandesh.K.)

Asst.Engineer(c)

for Chief Engineer, RO-MoRTH

**FORM A**

Form for seeking claims and objections (on grounds of public inconvenience, safety and general public interest) on the application for Accommodation of Public and Industrial Utility Services along and across National Highways.

Subject: Proposal for canal crossing under Distributory-1 comes under east main canal of Herkal south LIS across Ch. 91.516 Km Distributory-2,4 & 7 comes under west main canal of Herakal south LIS across CH.92.530 Km & Ch. 94.252 Km near Agasanakoppa village junction and 96.275 Km near Kerur Badami Junction of NH-52 Bijapur Hubali section in the State of Karnataka by Krishna Bhagya Jala Nigam Limited By HDD method - Reg.

The claims and objections (on grounds of public inconvenience, safety and general public interest) by the general public needs to be given within 30 days of uploading the online application for comments.

Sl. No	Item	Details
1	Name of the person who is desiring to give claims and objections (on grounds of public inconvenience, safety and general public interest)	
2	Address of the person	
3	Details of the application for Accommodation of Public and Industrial Utility Services along and across National Highways against which claims and objections are being given (name of applicant and other details like site address etc.)	
	a) Application No.	
	b) Name of applicant (who applied to Accommodation of Public and Industrial Utility Services along and across National Highways)	
	c) Details of Application	
4	The claims and objections (on grounds of public inconvenience, safety and general public interest)	



# Annexure-1

S/No. 79 (R)

GOVERNMENT OF KARNATAKA  
(PUBLIC WORKS DEPARTMENT, NATIONAL HIGHWAY'S)

Telephone : 0836 - 2357420 Fax : 0836 - 2357577  
No. ENH/HBL/PB-1/2025-26/

Email : eenhd\_hbl@rediffmail.com  
Office of the Executive Engineer,  
National Highway Division,  
Vishweshwar Nagar, Hubli-32,  
Date : 24-04-2025

To,

The Regional officer,  
MORT&H, No.32, 2nd Floor KSCFL Building  
Race Course Road,  
Bangalore-560001.

O/O. THE CE-RO  
MORT&H, BENGALURU

Diary No.: 327

Date: 07-05-2025

Sir,

Sub: Proposal for canal crossing under Distributary-1 comes under east main canal of Herkal south LIS across Ch.91.516 km Distributary-2,4 & 7 comes under west main canal of Herakal South LIS across ch.92.530 km & ch 94.252 km near Agasanakoppa village junction and 96.275 km near Kerur Badami Junction of NH-52 Bijapur Hubali section.

- Ref: 1) The Executive Engineer KBJNL Dam Division Alamatti office letter No: 1813.  
Date 13/09/2024.  
2) Assistant Executive Engineer, N.H. Sub Division, Nargund, Ltr.  
No:AEENHSD/Nrg/NH-218/2024-25/300, Date 12/11/2024.  
3. This office letter No 2532, Dated 28.02.2025.  
4. Your office letter No 2428, Dated 21.03.2025.  
5. Assistant Executive Engineer, N.H. Sub Division, Nargund, Ltr.  
No:25, Date 23/04/2025.

\*\*\*\*\*

With reference to the above requested permission for canal crossing under Distributary-1 comes under east main canal of Herkal south LIS across Ch.91.516 km. Distributary-2.4&7 comes under west main canal of Herakal south LIS across ch.92.530 km & ch 94.252 km near Agasanakoppa village junction and 96.275 km near Kerur Badami Junction respectively of NH-52 Bijapur Hubli section. Compliance to the observations raised vide reference letter (4) is hereby submitted for your kind consideration and necessary action.

SI No	Observations	Compliance
1	2	3
1	The compliance to this office observation even letter dated 19.01.2024 is not submitted.	The compliance to the office observation already submitted along with proposals, letter dated 19.01.2024 and also once again resubmitted along with proposals. (attached as a enclosed in annexure-1)
2	In the enclosed drawing the chainage or the NH number is not mentioned any where also the ROW is mentioned as 45mtr.	In the enclosed drawing the chainage or the NH number is mentioned and also the ROW is mentioned as 25 mtr.

3	In the submitted License fee calculation the crossing location at km 96.275 is not considered. Further the length of the crossings in the license fee calculation is considered only for 25 mtr wherein the ROW at the proposed location is mentioned as 60 mtr in the checklist this needs to be verified and corrected.	In the submitted License fee calculation the crossing location at km 96.275 is considered. Further the length of the crossings in the license fee calculation is considered for 25 mtr is verified and corrected.
4	The Utilized area of these pipe lines needs to be considered as per the MORTH guidelines dated 22.11.2016. This needs to be verified and certified by the EE NH Hubballi as the Head wall/Foundation is being proposed within the NH ROW in all the 4 crossing locations. Accordingly the license fee needs to be calcuted.	Further the Head wall & Foundation is being proposed outside the ROW, Accordingly Drawings are modified hower, in the calculation of license fee, 5 mtr width is considered which includes Head wall length.
5	The single agreement for all the 4 crossing location of NH 52 made between " the Regional Office,MoRTH Bangalore" (Authority) and the licensee, leaving date/month/year blank without any topographical errors along with authorized signatory in all pages and witness signature to be submitted.	Noted and rectified in proposals
6	The Methodology of execution shall be clearly specified.	Trenchless Method (HDD)
7	The area rate list issued by the competent authority duly signed by the Executive Engineer, NH Division, Hubballi,needs to be submitted for all the 4 crossing locations.	Noted and submitted

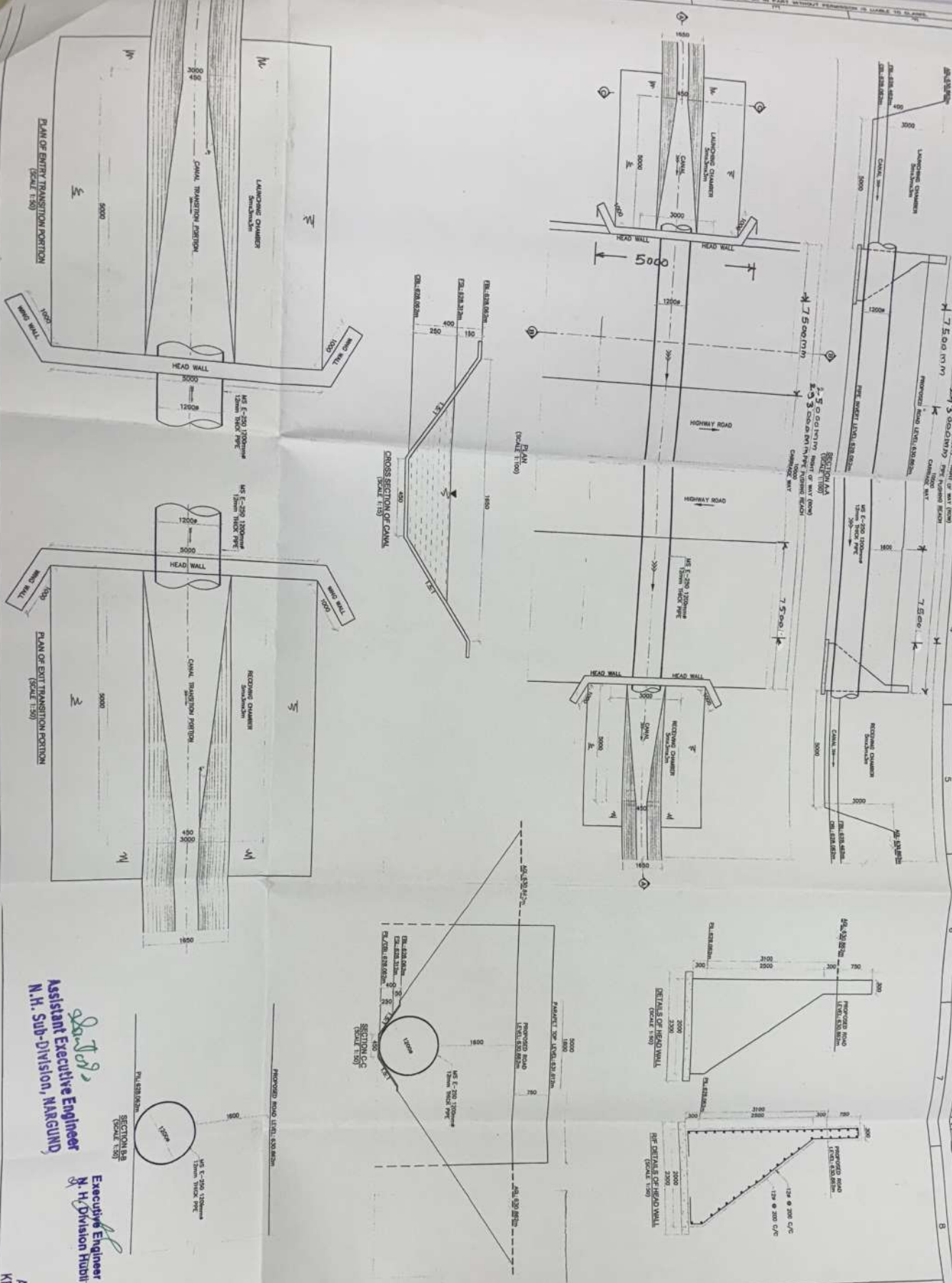
Encloses: - Proposal-3 sets

yours faithfully,

Executive Engineer,  
N.H. Division, Hubballi.



Crossing under Herkal (South) L is a cross the chainage 91.516km Aasankappa Village Junction of NH 52 (old 218)



Assistant Executive Engineer  
N.H. Sub-Division, NARGUND

Executive Engineer  
N.H. Division Hubli

**NOTES:**

1. THE CONSTRUCTION SHALL VARY AT THE DISCRETION OF THE ENGINEER PRIOR TO CONSTRUCTION. THE DESIGNER SHALL BE NOTIFIED IN ADVANCE.
2. ALL DIMENSIONS ARE IN METERS AND ROUNDED UPWARDS TO THE NEXT WHOLE NUMBER.
3. DO NOT SCALE THE DRAWING. DIMENSIONS ONLY SHALL BE FOLLOWED.
4. THE MATERIALS OF CONSTRUCTION SHALL CONFORM TO THE FOLLOWING SPECIFICATION REQUIREMENTS OF IS STANDARDS (WHEREVER APPLICABLE). THE REQUIRED STANDARDS ARE TO BE ADAPTED.
5. GRADE OF CONCRETE M-15.
6. SET OF SOIL CONSIDERED IN THE DESIGN 300 MM<sup>2</sup>.
7. CONSTRUCTION SHALL PROVIDE PROPER PROTECTION OF EXCAVATION FROM SURFACE WATER, GROUND WATER, SEWERAGE ETC.
8. ALL EXCAVATION SHALL BE PROPERLY BACKFILLED TO THE ORIGINAL GROUND LEVEL BEHIND THE HEAD WALLS UNTIL THE CONCRETE HAS ATTAINED FULL DESIGN STRENGTH.
9. ALL FIXES OF WORK PERTAINING TO THE CONCRETE CONSTRUCTION SHALL CONFORM TO THE IS STANDARDS CODE S 456:2000.

**ABBREVIATION:**

AGL: ABOVE GROUND LEVEL  
FGL: FREE BOARD  
FSL: FULL SUPPLY LEVEL  
G.L: GROUND LEVEL  
FLL: FULL SUPPLY LEVEL  
FLL: FULL SUPPLY LEVEL

**CONSULTANT:**

KRISHNA BHAGYA JALA NIGAMA LIMITED  
(A GOVERNMENT OF KARNATAKA UNDERTAKING)  
Regd. Off: PWD Office Annex, 3rd Floor,  
K.R. Chandra Bhatnagar-560 001  
Tel: 083-2277393/2273444, Fax: 083-22719470

**PROJECT TITLE:**

CONSTRUCTION OF DY-1 OF TAKING @ CH. 240.00 OF EAST CANAL UNDER HERKAL (SOUTH) L IS FROM CH. 0 TO 1 KM INCLUDING STRUCTURES.

**DRAWING TITLE:**

PLAN AND SECTIONAL ELEVATION OF ROAD CROSSING BY TRENCHLESS TECHNOLOGY @ CH. 35M

**PROJECT NO.:** 402/A1, 28th A Cross, 25th Main, Jaynagar 3rd Block, Bangalore-560 069, Karnataka  
Tel: 080-28547308

**DATE:** 19.06.2024

**DESIGNER:** [Signature]

**CHECKED BY:** [Signature]

**APPROVED BY:** [Signature]

**PROJECT NO.:** 402/A1, 28th A Cross, 25th Main, Jaynagar 3rd Block, Bangalore-560 069, Karnataka  
Tel: 080-28547308

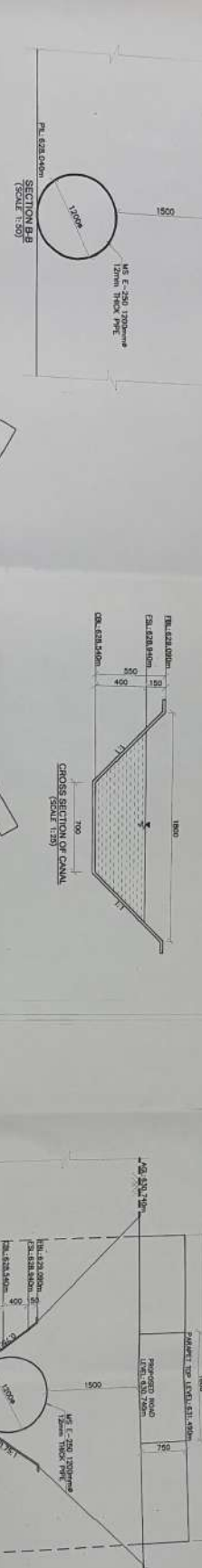
**DATE:** 19.06.2024

**DESIGNER:** [Signature]

**CHECKED BY:** [Signature]

**APPROVED BY:** [Signature]

	9	10
<b>NOTES:</b>		
1) ALL DIMENSIONS ARE IN MILLIMETRES AND REDUCED LEVELS ARE IN METRES.		
2) DO NOT SCALE THE DRAWING-WRITTEN DIMENSIONS ONLY SHALL BE FOLLOWED.		
3) ABREVIATIONS: AC-ANTERIOR PL-POSTERIOR FIL-FILLET BOARD FSL-FULL SURVEY LEVEL D-CANAL BED LEVEL PIL-PLEURE INVERT LEVEL.		



ASSISTANT EXECUTIVE ENGINEER  
KBJNL, FRL, SURVEY SUB-DIVISION-  
BAGALKOT, CAMP, ALMATTI-586203

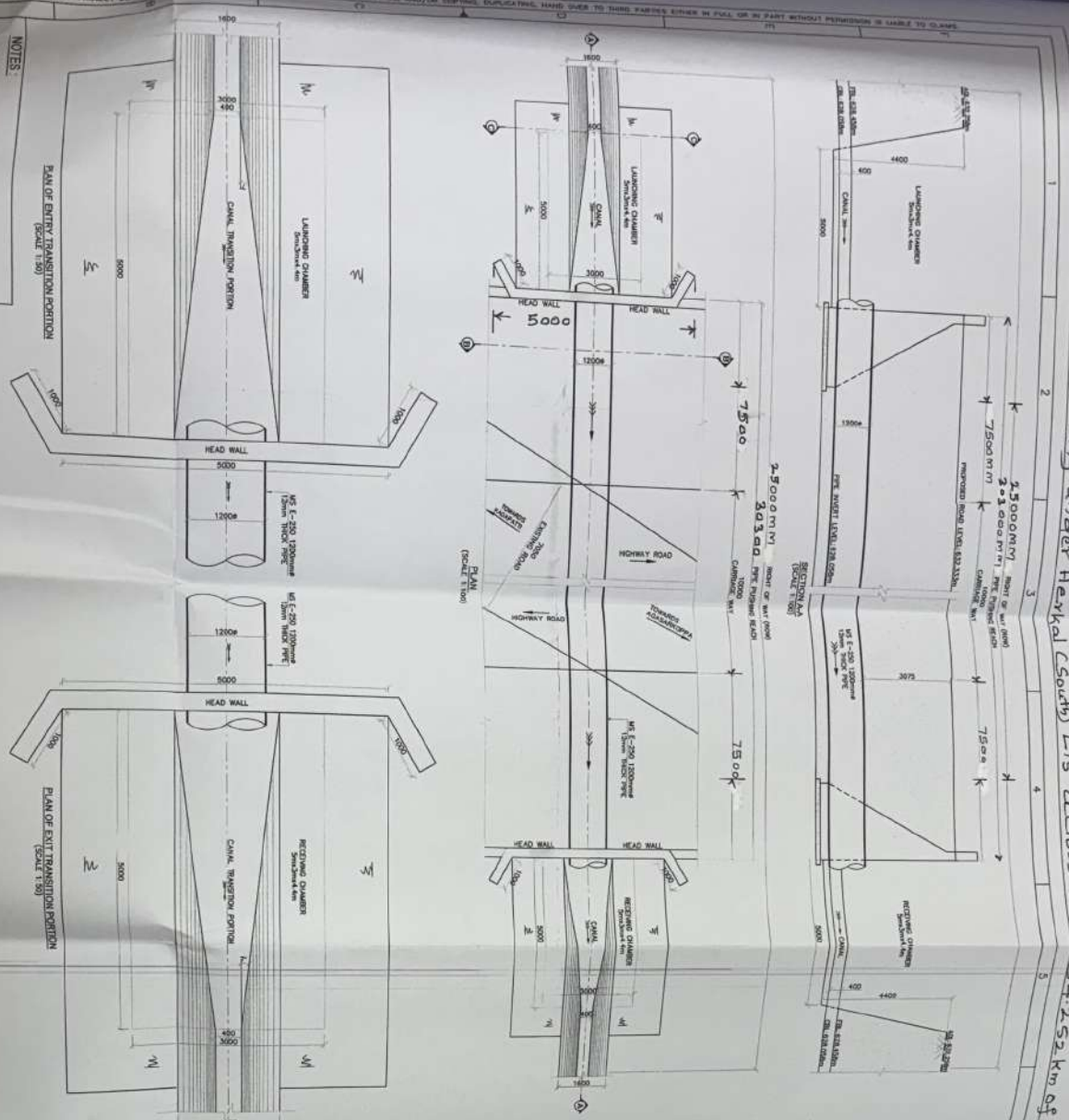
PROJECT TITLE CONSTRUCTION OF BY-2 OFF-TAKING @ CH. 24.00 OF WEST CANAL UNDER KENKAL (S2) DULIS FROM CH. 0.0 INCLUDING STRUCTURES.	DRAWING TITLE	
	PLAN AND SECTIONAL ELEVATION OF ROAD CROSSING TRENCHLESS TECHNOLOGY @ CH. 11.00	
Dtd 19.08.2024	D/W EX	Chk. MS
Project No.	Drawing No.	App. BK
Checked Design Consultants Private Limited Bangalore	Scale AS SHOWN	Drawing FOR AS SHOWN
Sheet 01 of	Drawing FOR AS SHOWN	Drawing FOR AS SHOWN



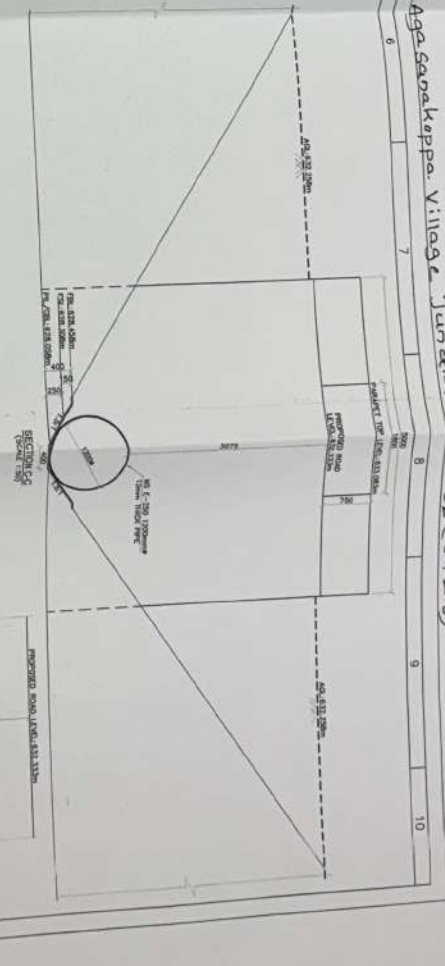

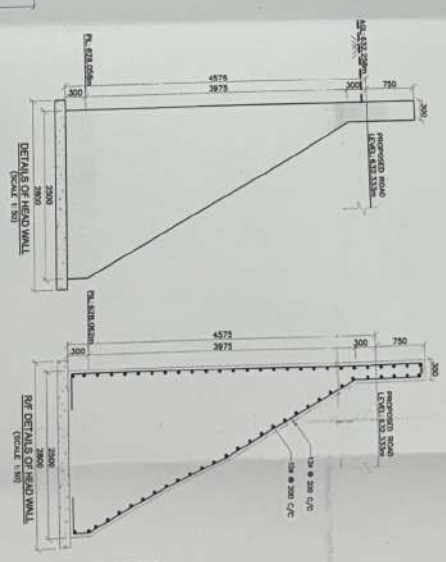
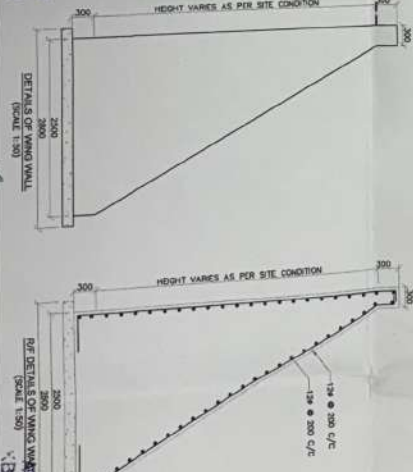
4.252 km of Agasarakoppa Village Junction

THIS DOCUMENT IS THE PROPERTY OF DESIGN GROUP PROJECT CONSULTANTS PRIVATE LIMITED. ANY USE NOT AUTHORIZED BY US, AND/OR REPRODUCING, COPYING, Duplicating, HAND OVER TO THIRD PARTIES EITHER IN FULL OR IN PART WITHOUT PERMISSION IS LIABLE TO CLAMPS

- NOTES**
- 1) ALL DIMENSIONS ARE IN MILLIMETERS AND SHOULD BE ROUNDED UP TO THE NEAREST MILLIMETER.
  - 2) ALL DIMENSIONS ARE IN METERS AND SHOULD BE ROUNDED UP TO THE NEAREST MILLIMETER.
  - 3) ALL DIMENSIONS ARE IN METERS AND SHOULD BE ROUNDED UP TO THE NEAREST MILLIMETER.
  - 4) ALL DIMENSIONS ARE IN METERS AND SHOULD BE ROUNDED UP TO THE NEAREST MILLIMETER.
  - 5) ALL DIMENSIONS ARE IN METERS AND SHOULD BE ROUNDED UP TO THE NEAREST MILLIMETER.
  - 6) ALL DIMENSIONS ARE IN METERS AND SHOULD BE ROUNDED UP TO THE NEAREST MILLIMETER.
  - 7) ALL DIMENSIONS ARE IN METERS AND SHOULD BE ROUNDED UP TO THE NEAREST MILLIMETER.
  - 8) ALL DIMENSIONS ARE IN METERS AND SHOULD BE ROUNDED UP TO THE NEAREST MILLIMETER.
  - 9) ALL DIMENSIONS ARE IN METERS AND SHOULD BE ROUNDED UP TO THE NEAREST MILLIMETER.
  - 10) ALL DIMENSIONS ARE IN METERS AND SHOULD BE ROUNDED UP TO THE NEAREST MILLIMETER.



Assistant Executive Engineer  
N.H. Sub-Division, NARGUND



**PROJECT TITLE**  
CONSTRUCTION OF BY-4 OFF-TAKING @ CH. 2260.0m OF WEST CANAL UNDER HERKAL (SOUTH) LIS FROM CH. 0+0.1 KM INCLUDING STRUCTURES.

**PROJECT NO.** 402/A/28th A Cross 26th Main, Bangalore 560 005 Karnataka  
Bangalore-560 005 Karnataka  
Tel: 080-25547205

**CONSULTANT**  
Design Group Project Consultants  
Private Limited  
Bangalore-560 005 Karnataka  
Tel: 080-25547205

**OWNER**  
KRISHNA BHAGYA JALA NIGAMA LIMITED  
(A GOVERNMENT OF KARNATAKA UNDERTAKING)  
Regd. K.B. Circle, Bangalore-560 001  
Tel: 080-22277993, 22294444, Fax: 080-222779479

**DATE** 19.08.2024  
**PROJECT NO.** 402/A/28th A Cross 26th Main, Bangalore 560 005 Karnataka  
**DRAWING NO.** 402/A/28th A Cross 26th Main, Bangalore 560 005 Karnataka

**DATE** 19.08.2024  
**PROJECT NO.** 402/A/28th A Cross 26th Main, Bangalore 560 005 Karnataka  
**DRAWING NO.** 402/A/28th A Cross 26th Main, Bangalore 560 005 Karnataka

**DATE** 19.08.2024  
**PROJECT NO.** 402/A/28th A Cross 26th Main, Bangalore 560 005 Karnataka  
**DRAWING NO.** 402/A/28th A Cross 26th Main, Bangalore 560 005 Karnataka

Executive Engineer  
N.H. Sub-Division, NARGUND

Executive Engineer  
N.H. Sub-Division, NARGUND